

# Kompletná mapa trasy Lisabon - Satiago de Compostela

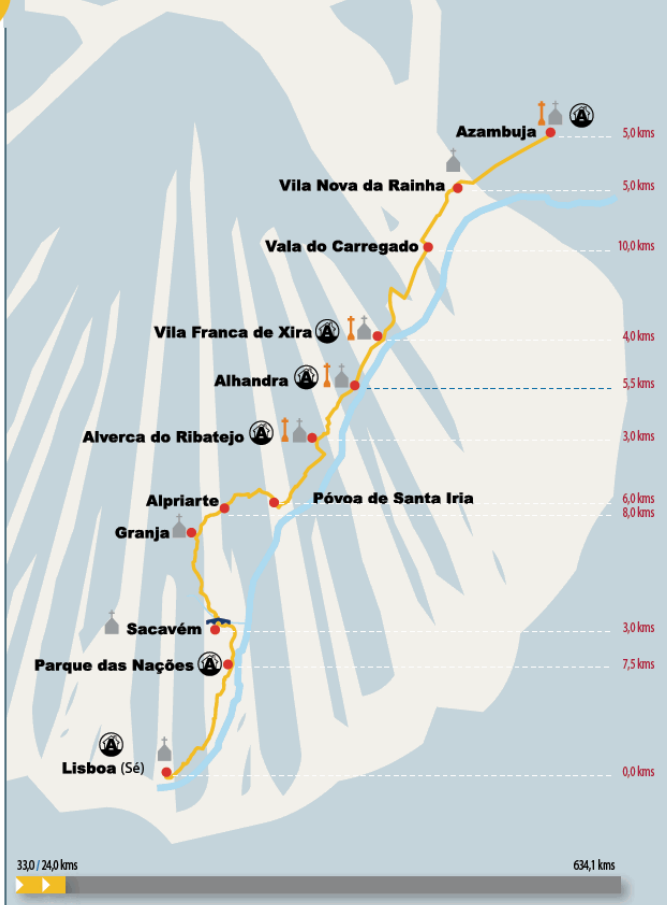
IVEP 2009

Naša trasa by sa mala začať pre krátkosť času na jej zdolanie od etapy č. 15 to znamená z Porta čo je vzdialenosť cca 250 km.

ETAPAS

1-2

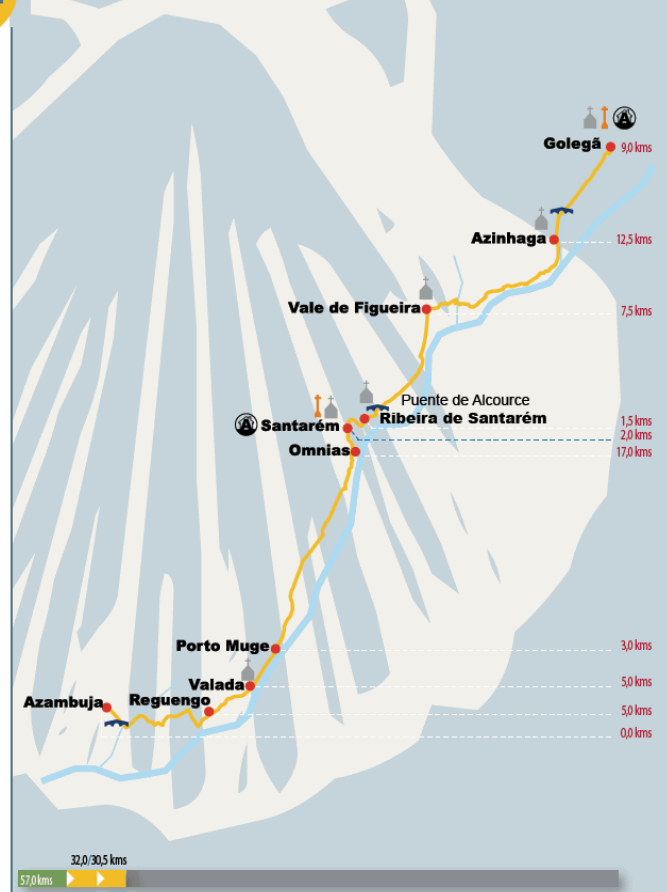
1 LISBOA ▶ ALHANDRA / 2 ALHANDRA ▶ AZAMBUJA



ETAPAS

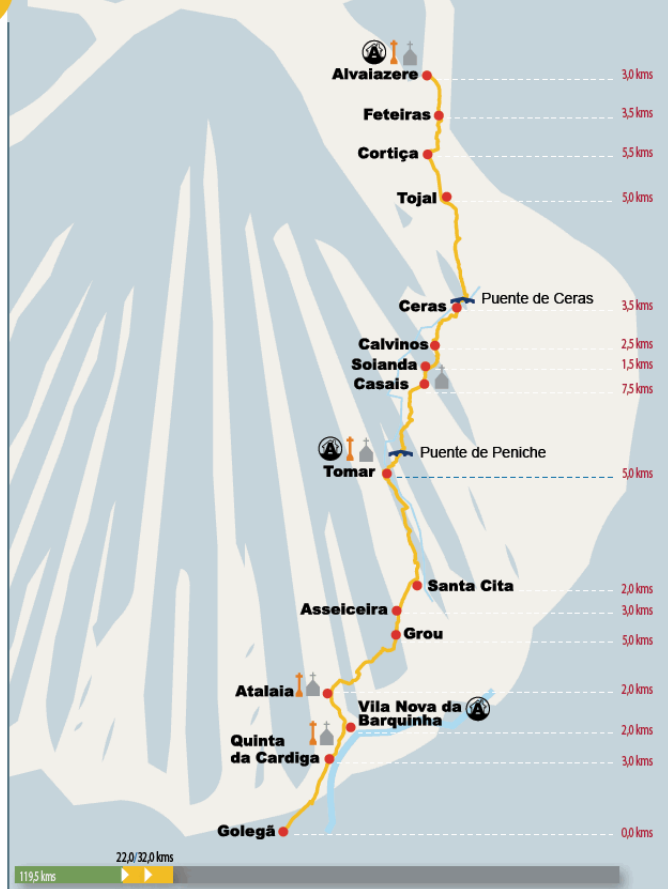
3-4

3 AZAMBUJA ▶ SANTARÉM / 4 SANTARÉM ▶ GOLEGÃ



ETAPAS 5-6

5 GOLEGÃ ▶ TOMAR / 6 TOMAR ▶ ALVAIAZERE



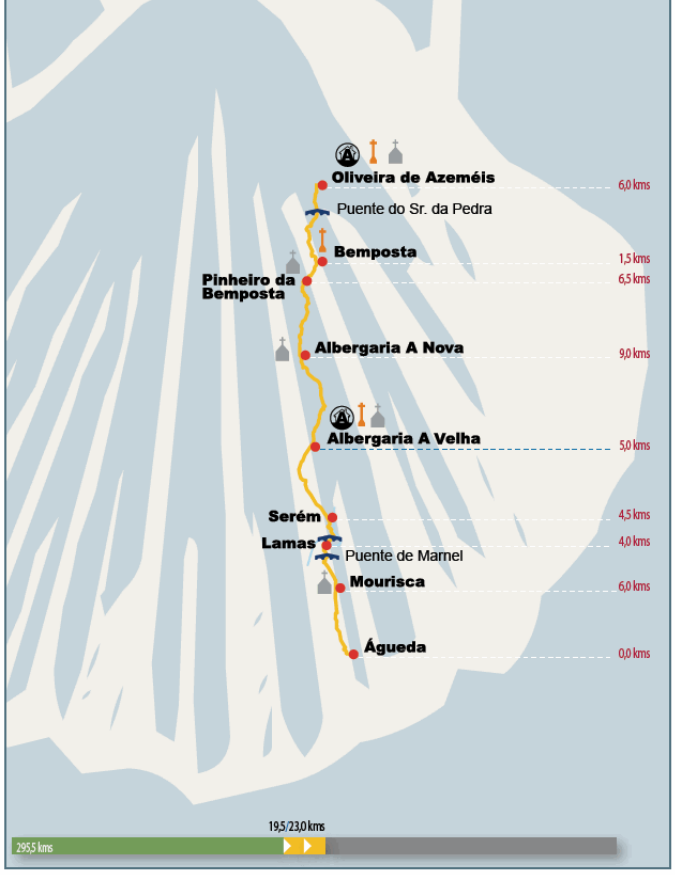
ETAPAS 7-8

7 ALVAIAZERE ▶ RABAÇAL / 8 RABAÇAL ▶ CERNACHE



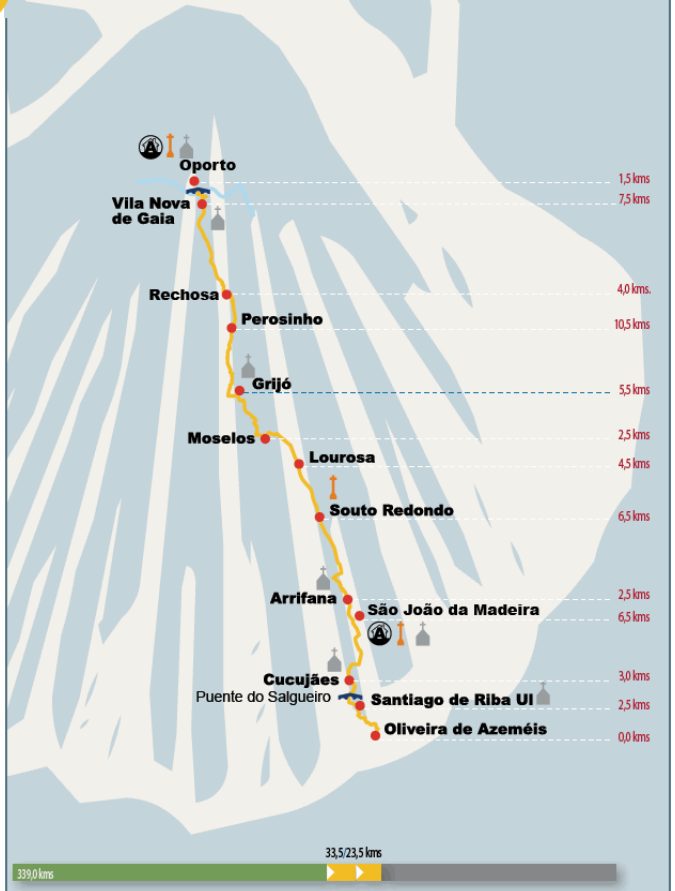
ETAPAS 11-12

11 ÁGUEDA ▶ ALBERGARIA A VELHA /  
12 ALBERGARIA A VELHA ▶ OLIVEIRA DE AZEMÉIS



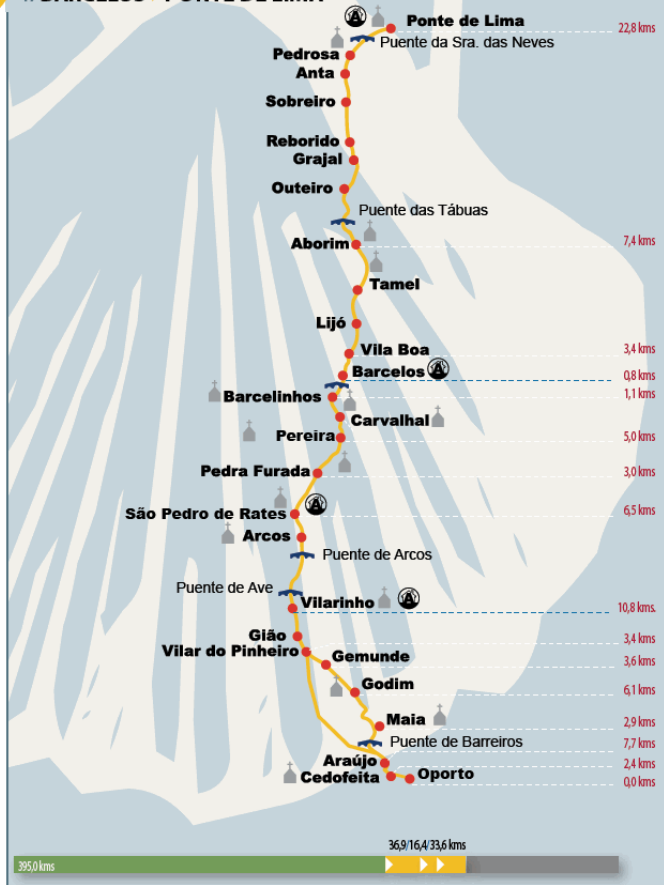
ETAPAS 13-14

13 OLIVEIRA DE AZEMÉIS ▶ GRIJÓ / 14 GRIJÓ ▶ OPORTO



ETAPAS  
15-16  
17

15 OPORTO ▶ VILARINHO / 16 VILARINHO ▶ BARCELOS /  
17 BARCELOS ▶ PONTE DE LIMA



ETAPAS  
18-19

18 PONTE DE LIMA ▶ RUBIÃES / 19 RUBIÃES ▶ VALENÇA DO MINHO



ETAPAS 20-21

20 VALENÇA DO MINHO ▶ REDONDELA / 21 REDONDELA ▶ PONTEVEDRA



ETAPAS 22-23

22 PONTEVEDRA ▶ CALDAS DE REIS / 23 CALDAS DE REIS ▶ PADRÓN

